



G

S


P

T

H

3

DESIGNING

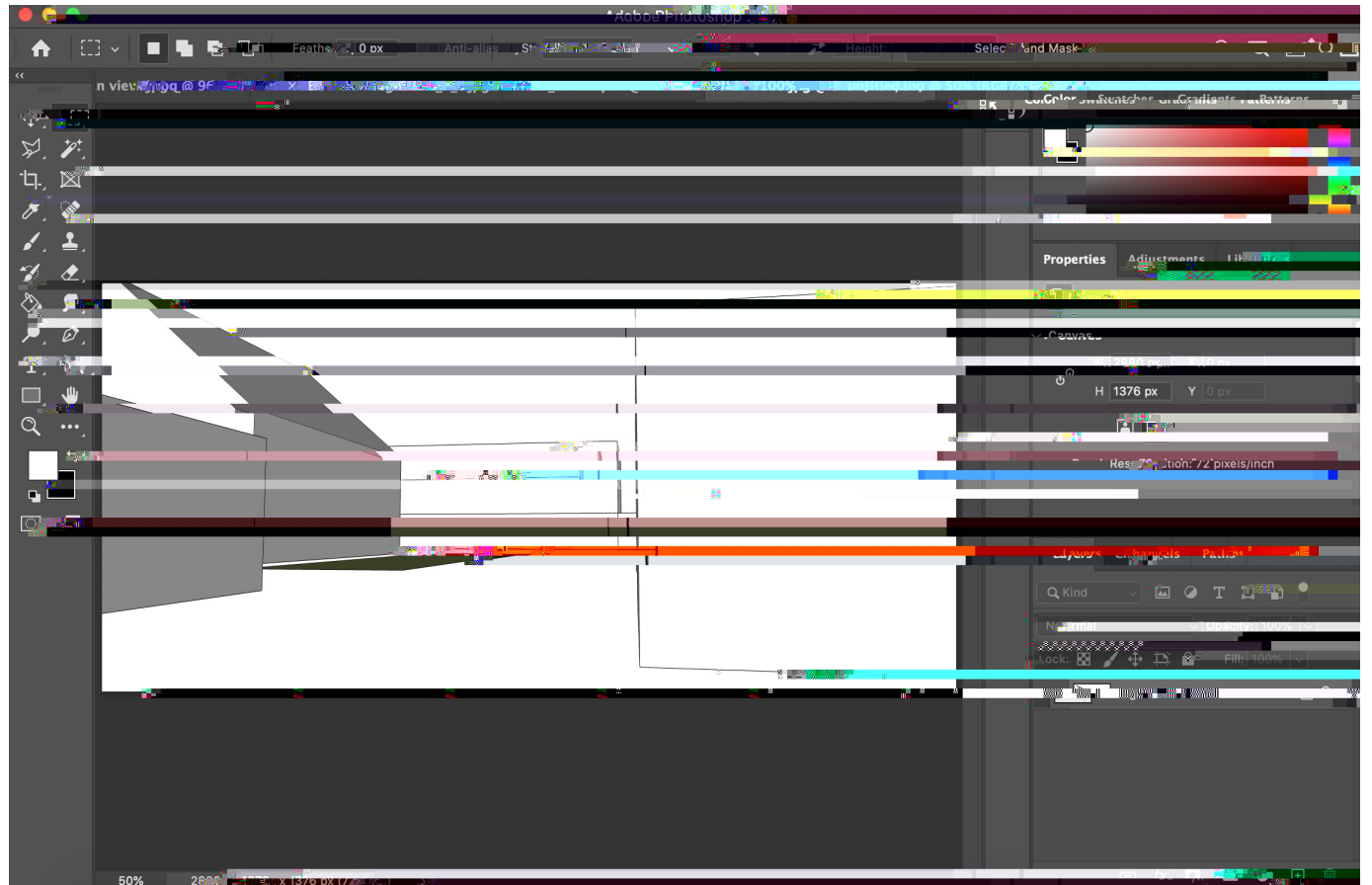


D

P

URBAN

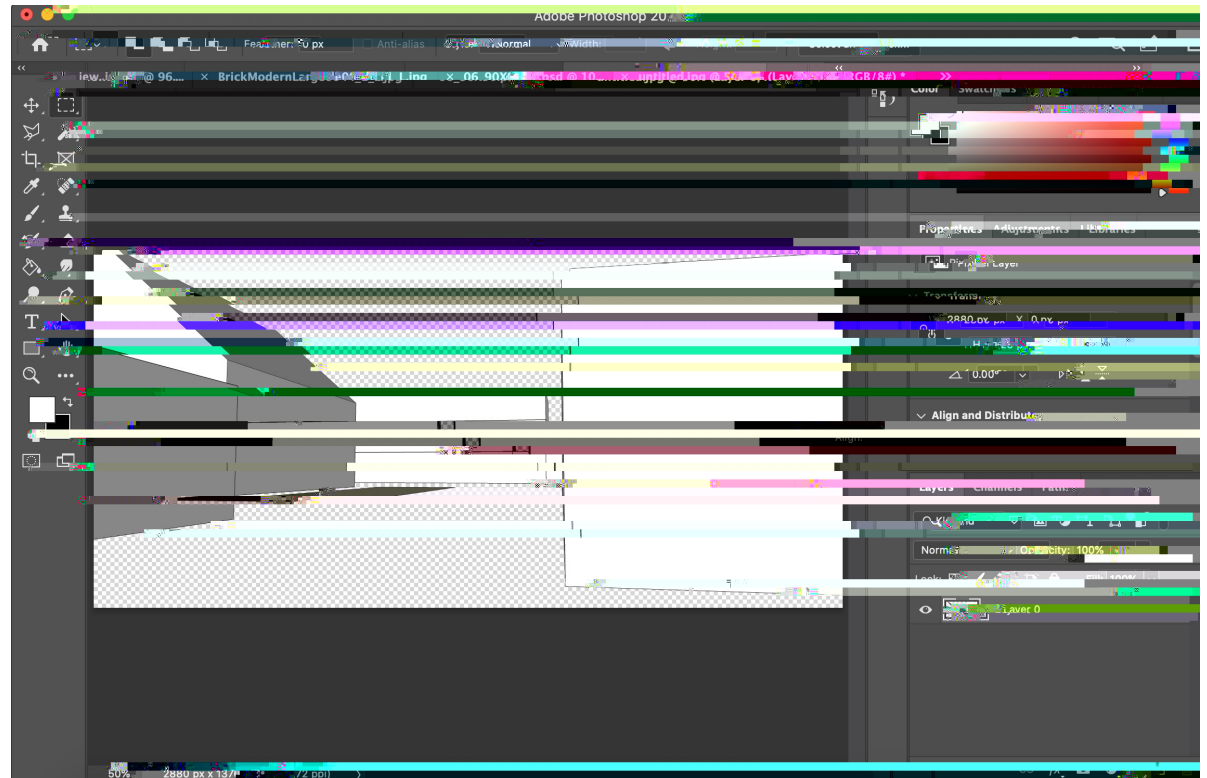






Repeat the same process explained for the masterplan above

- Create a layer from the Background;
- Erase both the soil and the sky



Drag and drop images such as sky and the pavement.

1.



Then, you can add objects, such as trees, people, etc.

1. Adjust scale by right-clicking on the corner of the image > Select 'Scale' or 'perspective'
2. Adjust opacity

